

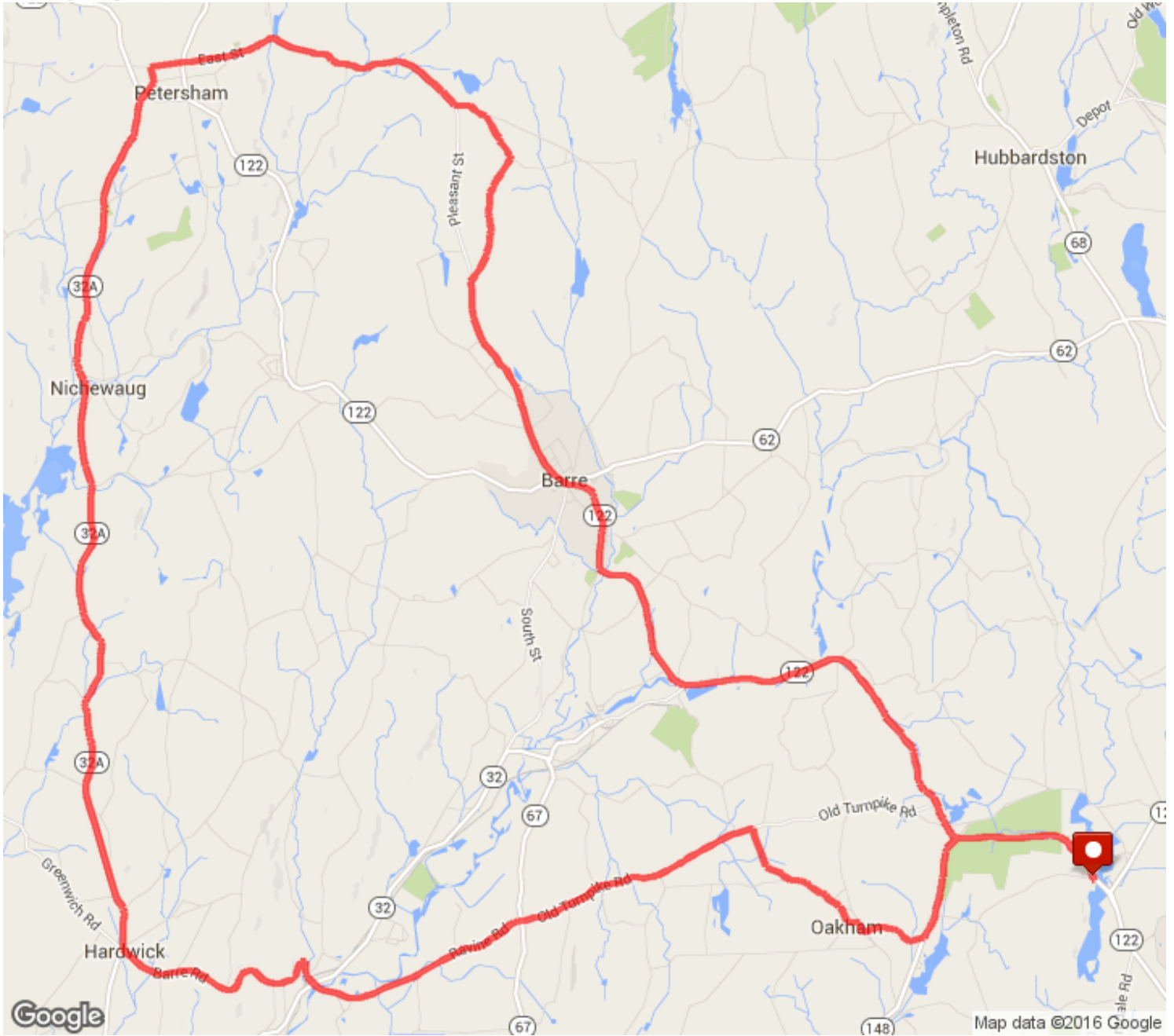


Barre - Petersham - Hardwick - Oakham Ramble

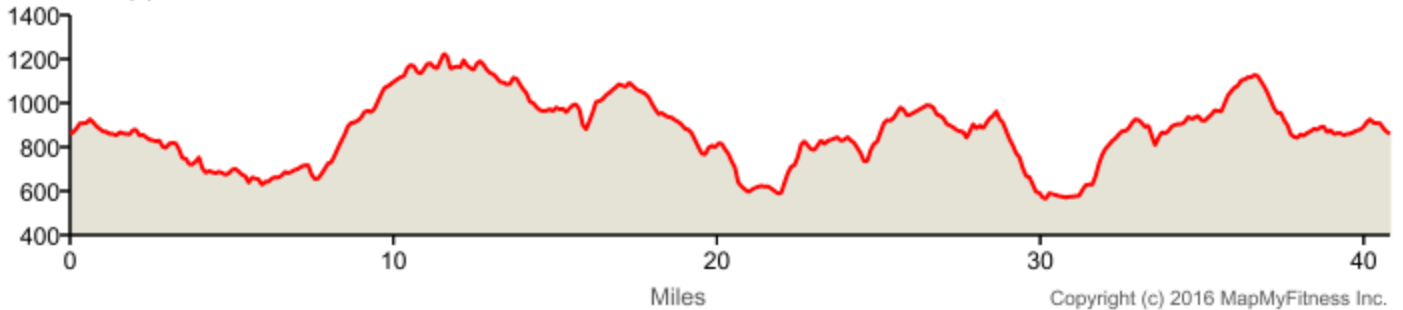
Distance: 40.81 mi
























Elevation: 2,738.98 ft (Max: 1,225.39 ft)


























mapmyride




ELEVATION (ft)



	Head northeast toward MA-122 S	0 mi (+0.03 mi)
	Turn left onto MA-122 N Destination will be on the left	0.03 mi (+1.71 mi)
	Head west on MA-122 N toward N Brookfield Rd	1.74 mi (+4.15 mi)
	Turn left onto Vernon Ave	5.89 mi (+0.01 mi)
	Head north on Vernon Ave toward MA-122 N	5.9 mi (+0.01 mi)
	Turn left onto MA-122 N Destination will be on the left	5.91 mi (+2.86 mi)
	Head northwest on Barre Rd toward South St	8.78 mi (+0.17 mi)
	Continue onto Pleasant St Destination will be on the left	8.95 mi (+0.01 mi)
	Head northwest on Pleasant St toward Union St	8.96 mi (+1.69 mi)
	Head north on Pleasant St toward Lovers Ln	10.65 mi (+0.65 mi)
	Turn right onto Hawes Hill Rd	11.3 mi (+1.47 mi)
	Turn left onto Carberry Rd/Hawes Hill Rd	12.77 mi (+0.53 mi)
	Slight left onto Old E St	13.3 mi (+0.37 mi)
	Turn right onto East St	13.67 mi (+1.6 mi)
	Head northwest on East St toward Shaw Rd Destination will be on the left	15.28 mi (+0.63 mi)
	Head west on East St toward Oliver St Destination will be on the left	15.91 mi (+1.01 mi)
	Head west on East St toward MA-32 S	16.92 mi (+0.01 mi)
	Continue onto West St	16.93 mi (+0.35 mi)
	Turn left onto Hardwick Rd	17.28 mi (+0 mi)
	Head south on Hardwick Rd toward Spring St Destination will be on the right	17.28 mi (+0.32 mi)
	Head southwest on Hardwick Rd toward MA-122 N	17.6 mi (+1.23 mi)
	Head south on MA-32A S toward Dugway Rd Destination will be on the right	18.84 mi (+1.99 mi)
	Head southeast on MA-32A S toward Woodward Rd	20.82 mi (+1.22 mi)

 Turn left onto Dana Rd	22.05 mi (+0 mi)
 Head west on Dana Rd toward MA-32A S	22.05 mi (+0 mi)
 Turn left onto MA-32A S	22.06 mi (+2.51 mi)
 Turn right onto Breen Rd Destination will be on the right	24.56 mi (+0.01 mi)
 Head southeast on Breen Rd toward MA-32A N	24.57 mi (+0.01 mi)
 Turn right onto MA-32A S Destination will be on the right	24.58 mi (+2.78 mi)
 Head northeast on MA-32A N toward Barre Rd	27.36 mi (+0.01 mi)
 Turn right onto Barre Rd	27.37 mi (+2.71 mi)
 Continue onto Hardwick Rd Destination will be on the right	30.08 mi (+0.01 mi)
 Head southeast on Hardwick Rd toward W Rd	30.09 mi (+1.19 mi)
 Continue onto Ravine Rd	31.29 mi (+1.31 mi)
 Continue onto Old Turnpike Rd Destination will be on the left	32.59 mi (+0.03 mi)
 Head east on Old Turnpike Rd toward Dennis Whitney Rd	32.63 mi (+2.72 mi)
 Sharp right onto Barre Rd	35.35 mi (+0.01 mi)
 Head south on Barre Rd toward Adams Rd Destination will be on the right	35.35 mi (+0.73 mi)
 Head southeast on Barre Rd toward Adams Rd	36.09 mi (+0.63 mi)
 Continue onto Maple St Destination will be on the right	36.72 mi (+0.21 mi)
 Head east on Maple St	36.93 mi (+0.08 mi)
 Head east on Maple St toward Coldbrook Rd	37.01 mi (+0.03 mi)
 Turn right onto Ware Corner Rd	37.04 mi (+0.1 mi)
 Turn left onto Rutland Rd	37.14 mi (+0.71 mi)
 Head east on Rutland Rd toward MA-148 N	37.85 mi (+0.03 mi)
 Turn left onto MA-148 N Destination will be on the right	37.88 mi (+1.15 mi)
 Head northeast on MA-148 N toward MA-122 N	39.03 mi (+0.03 mi)
 Turn right onto MA-122 S	39.07 mi (+1.72 mi)

 Turn right 40.78 mi (+0.03 mi)

 Destination 40.81 mi (+0 mi)

MapMyRide • <http://mapmyride.com/routes/view/1066205748>